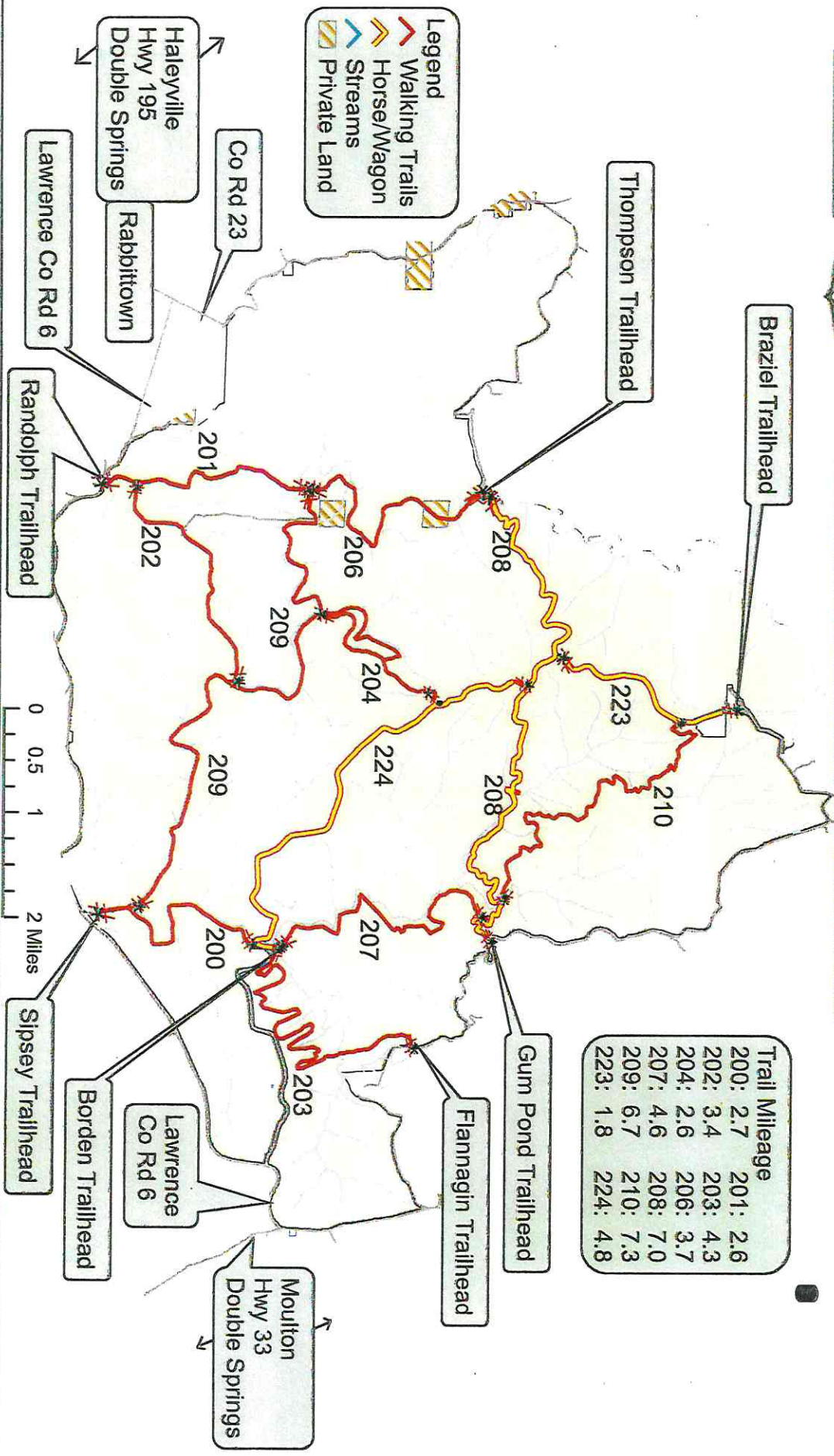




Bankhead National Forest Sipsey Wilderness Trailheads

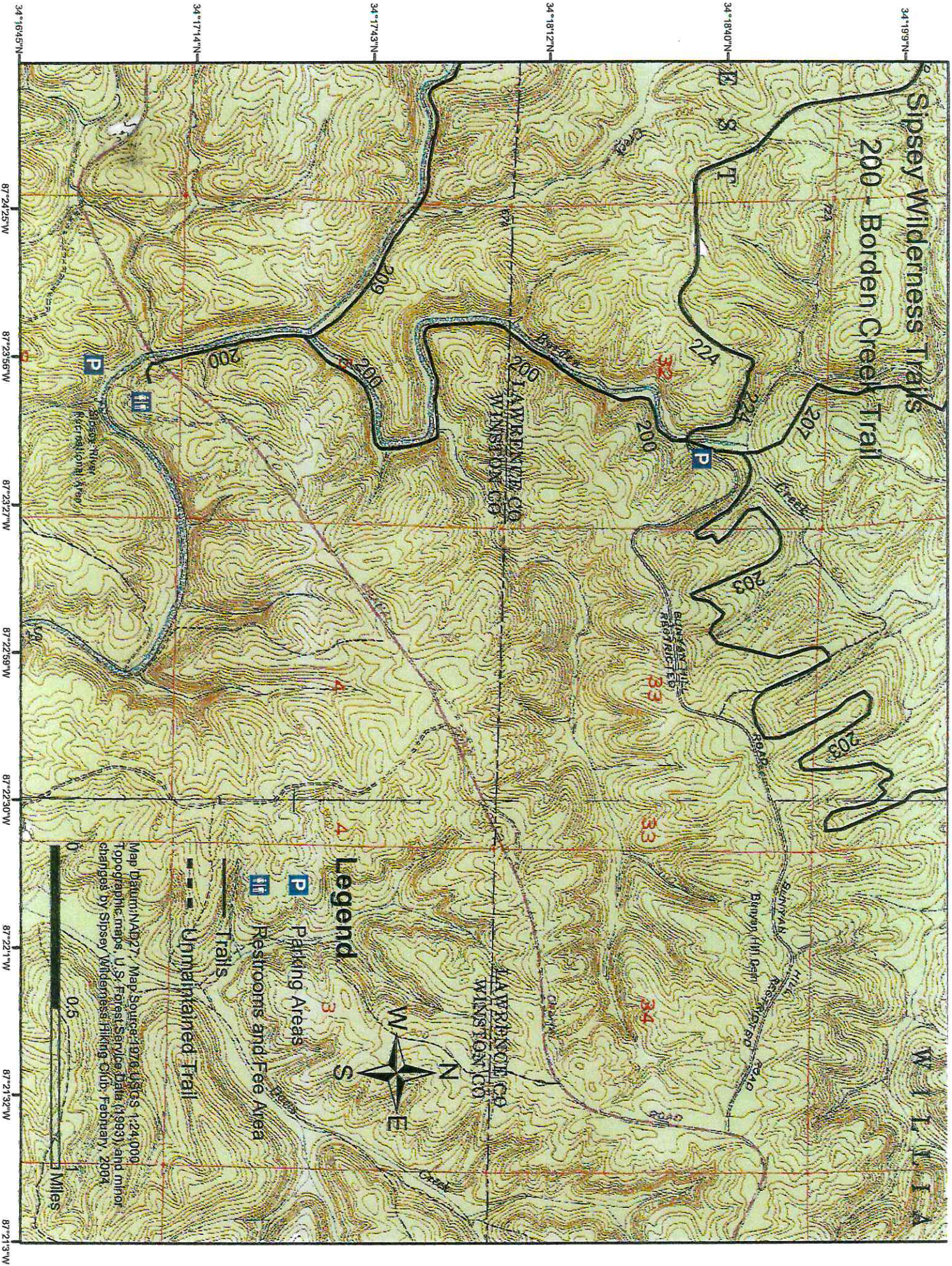


Trail Mileage	
200:	2.7
201:	2.6
202:	3.4
203:	4.3
204:	2.6
206:	3.7
207:	4.6
208:	7.0
209:	6.7
210:	7.3
223:	1.8
224:	4.8

The U.S. Department of Agriculture (USDA) prohibits discrimination in all its programs and activities on the basis of race, color, national origin, sex, religion, age, disability, political beliefs, sexual orientation, or marital or family status. (Not all prohibited bases apply to all programs). Persons with disabilities who require alternative means for communication of program information (Braille, large print, audiotape, etc.) should contact USDA's TARGET Center at (202) 720-2600 (voice and TDD). To file a complaint of discrimination, write USDA, Director, Office of Civil Rights, Room 326-M, Whitten Building, 1400 Independence Avenue, SW, Washington, D.C. 20250-5410 or call (202) 720-5954 (voice and TDD). USDA is an equal opportunity provider and employer.

Sipsey Wilderness Trails

200 - Borden Creek Trail



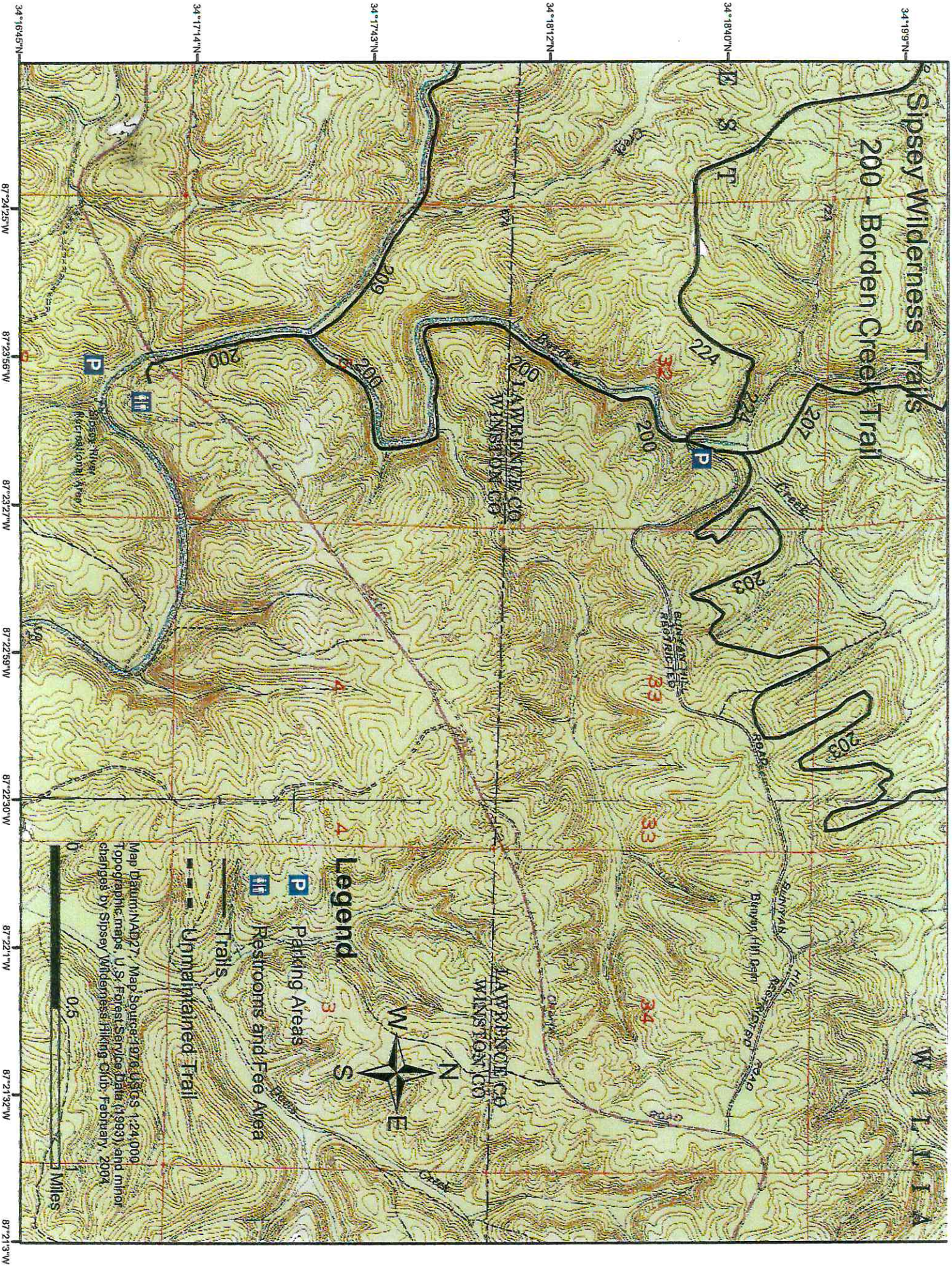
Legend

- P** Parking Areas
- TR** Restrooms and Fee Area
- A** Trails
- Unmaintained Trail



Map Datum: NAD27. Map Source: 1976 USGS 1:24,000 Topographic maps, U.S. Forest Service Data (1993), and minor changes by Sipsey Wilderness Filing Club, February, 2004.

0 0.5 1 Miles



34°21'6"N

34°20'38"N

34°20'9"N

34°19'40"N

34°19'11"N

34°18'42"N

Sipsey Wilderness Trails

- 204 - Bee Ridge Trail
- 206 - Thompson Creek Trail

Legend

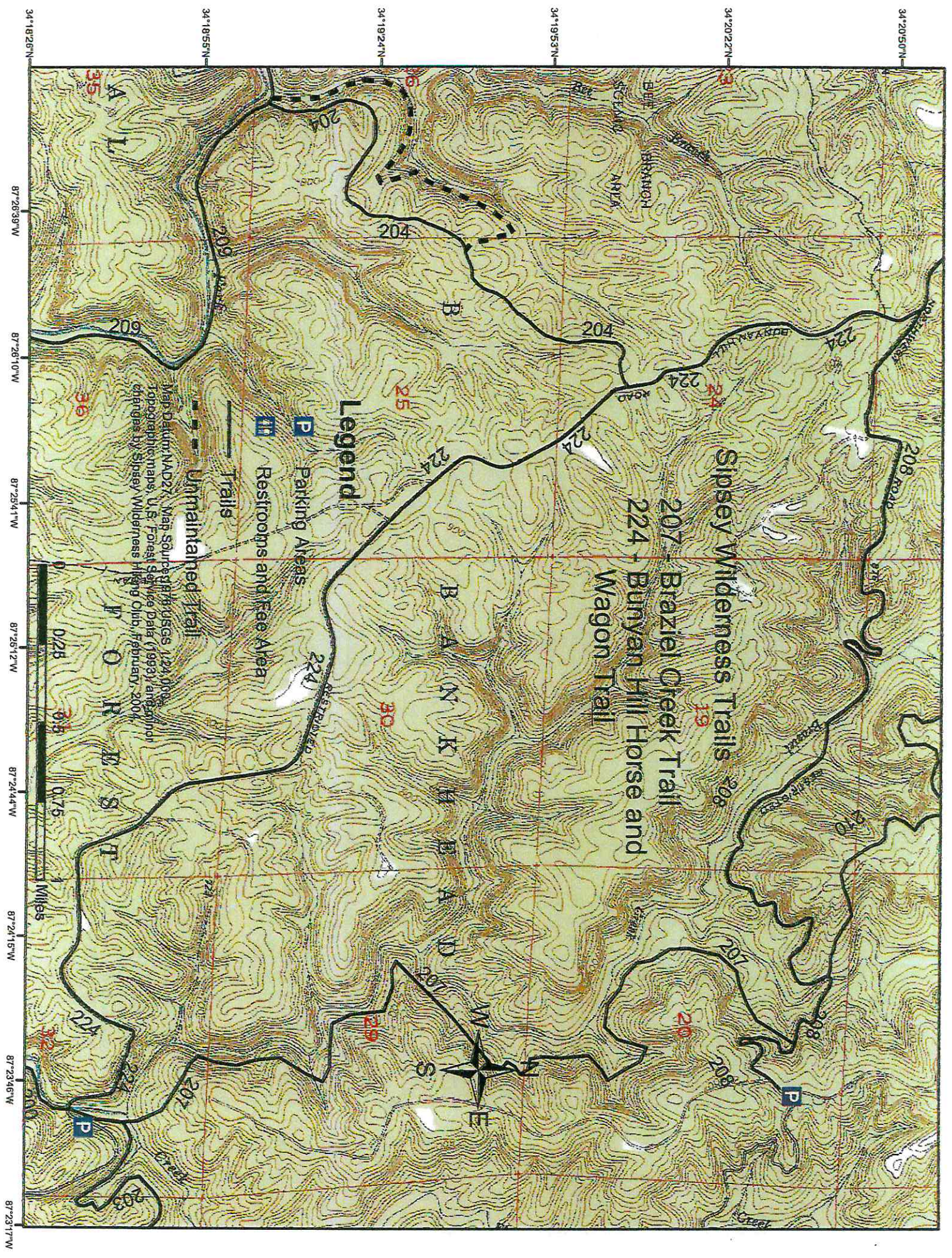
- P** Parking Areas
- RT** Restrooms and Fee Area
- Trails
- - -** Unmaintained Trail

Map Datum: NAD27. Map Source: 1:87,000 USGS 1:24,000 Topographic maps. U.S. Forest Service Data, 1993, and minor changes by Sipsey Wilderness Hiking Club, February, 2004.



87°29'0"W 87°28'31"W 87°28'2"W 87°27'33"W 87°27'5"W 87°28'36"W 87°28'7"W 87°28'38"W





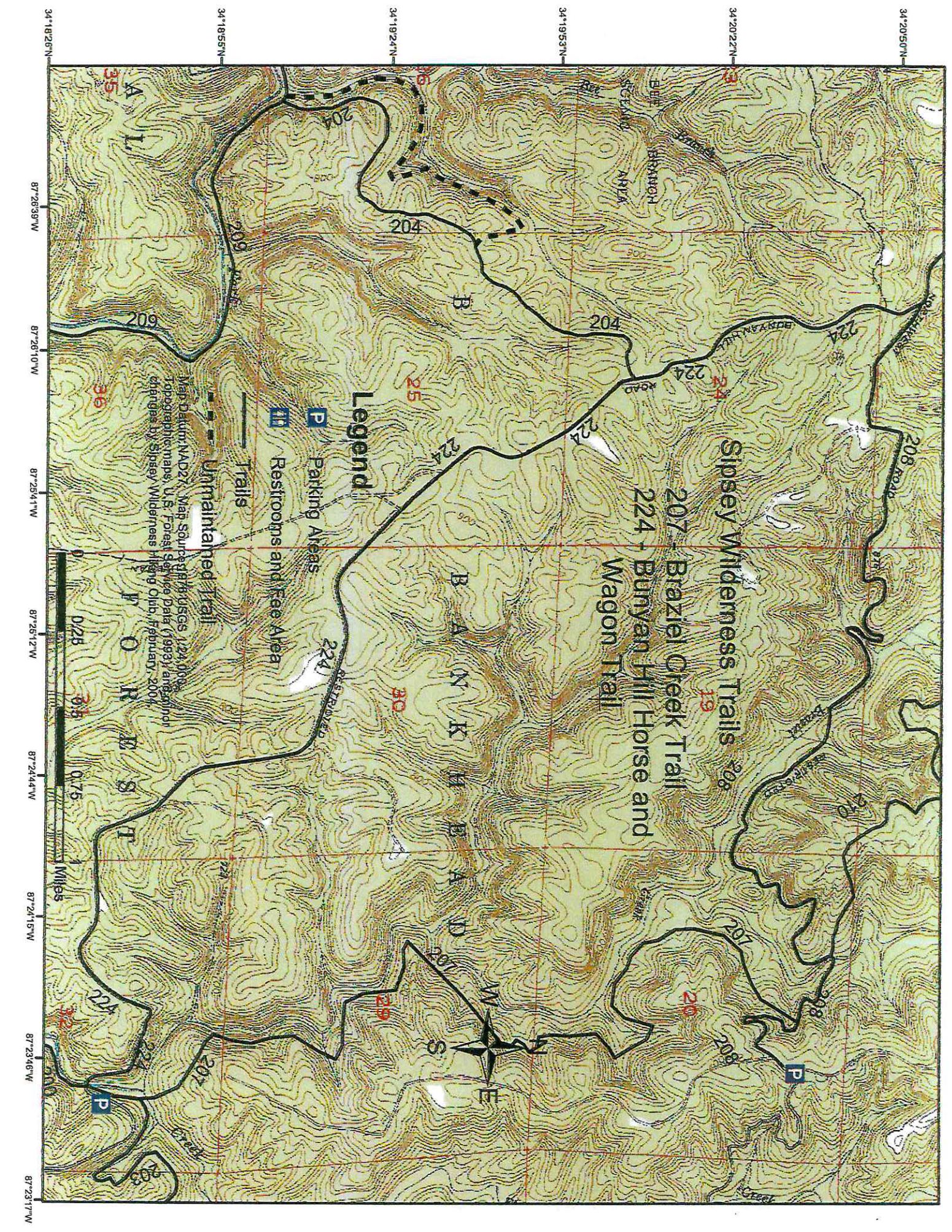
Sipsey Wilderness Trails
207 - Brazier Creek Trail
224 - Bunyan Hill Horse and Wagon Trail

Legend

- Parking Areas
- Restrooms and Fee Area
- Unmaintained Trail
- Trails

Map Datum: NAD27, Map Source: GPO, USGS 1:24,000, Topographic Maps, U.S. Forest Service Data (1993) and spot changes by Sipsey Wilderness Hiking Club, February, 2004.

J O H N S I T



34°22'53"N

34°22'5"N

34°21'36"N

34°21'7"N

34°20'38"N

34°20'9"N

87°23'55"W

87°24'4"W

87°24'33"W

87°25'1"W

87°26'30"W

87°26'58"W

87°28'28"W

87°28'57"W

87°29'1"W

87°29'58"W

87°30'30"W

87°31'1"W

87°31'58"W

87°32'30"W

87°33'1"W

87°33'58"W

87°34'30"W

87°35'1"W

87°35'58"W

87°36'30"W

87°37'1"W

87°37'58"W

87°38'30"W

87°39'1"W

87°39'58"W

87°40'30"W

87°41'1"W

87°41'58"W

87°42'30"W

87°43'1"W

Sipsey Wilderness Trails

210 - Mitchell Ridge Trail

223 - Gum Pond Horse and Wagon Trail

Legend

P Parking Areas

III Restrooms and Fee Area

— Trails

- - - Unmaintained Trail

Map Datum: NAD27, Map Source: 1976 USGS 1:24,000
 Topographic maps, U.S. Forest Service Data (1993), and minor
 changes by Sipsey Wilderness Hiking Club, February, 2004.

Miles

